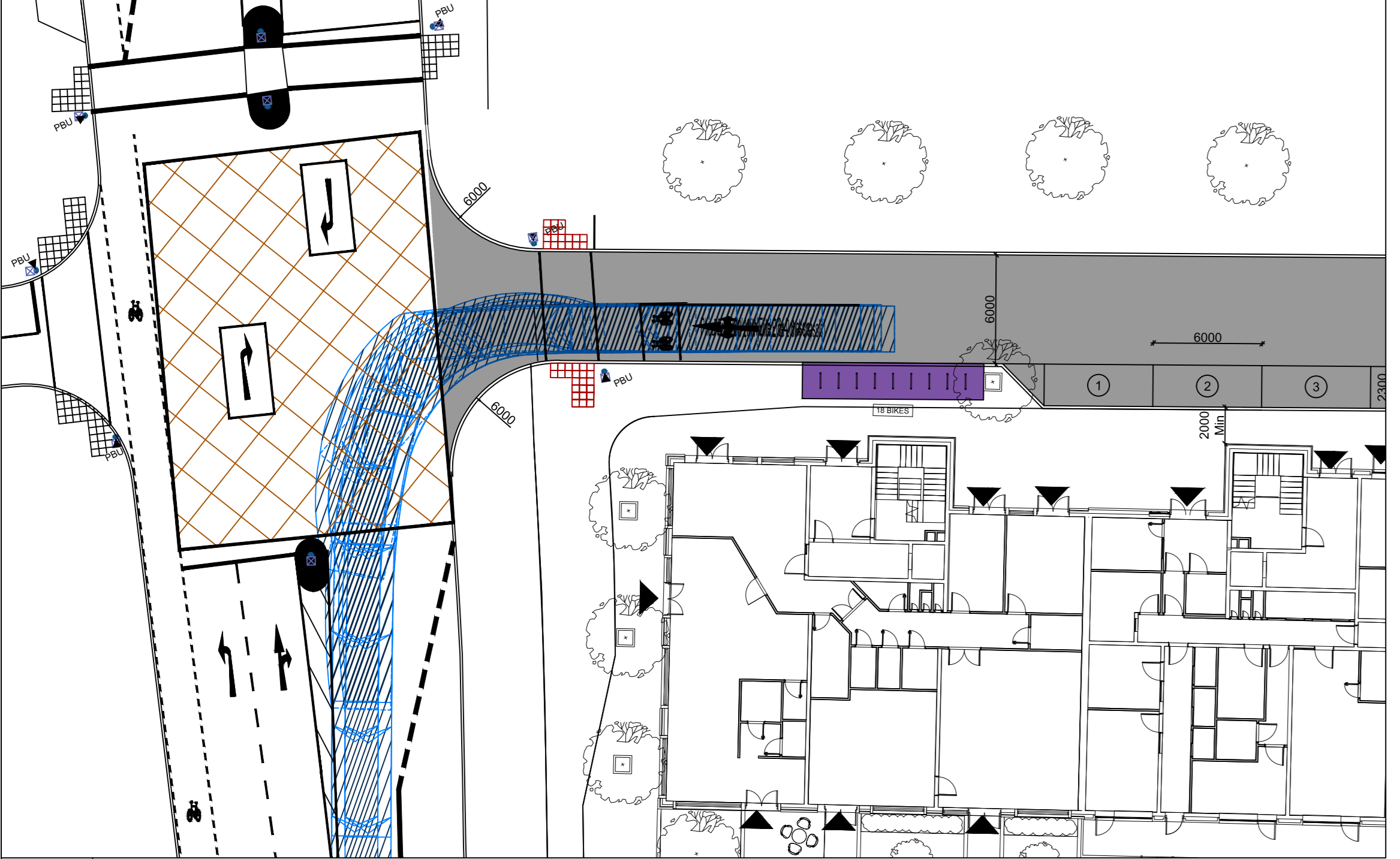
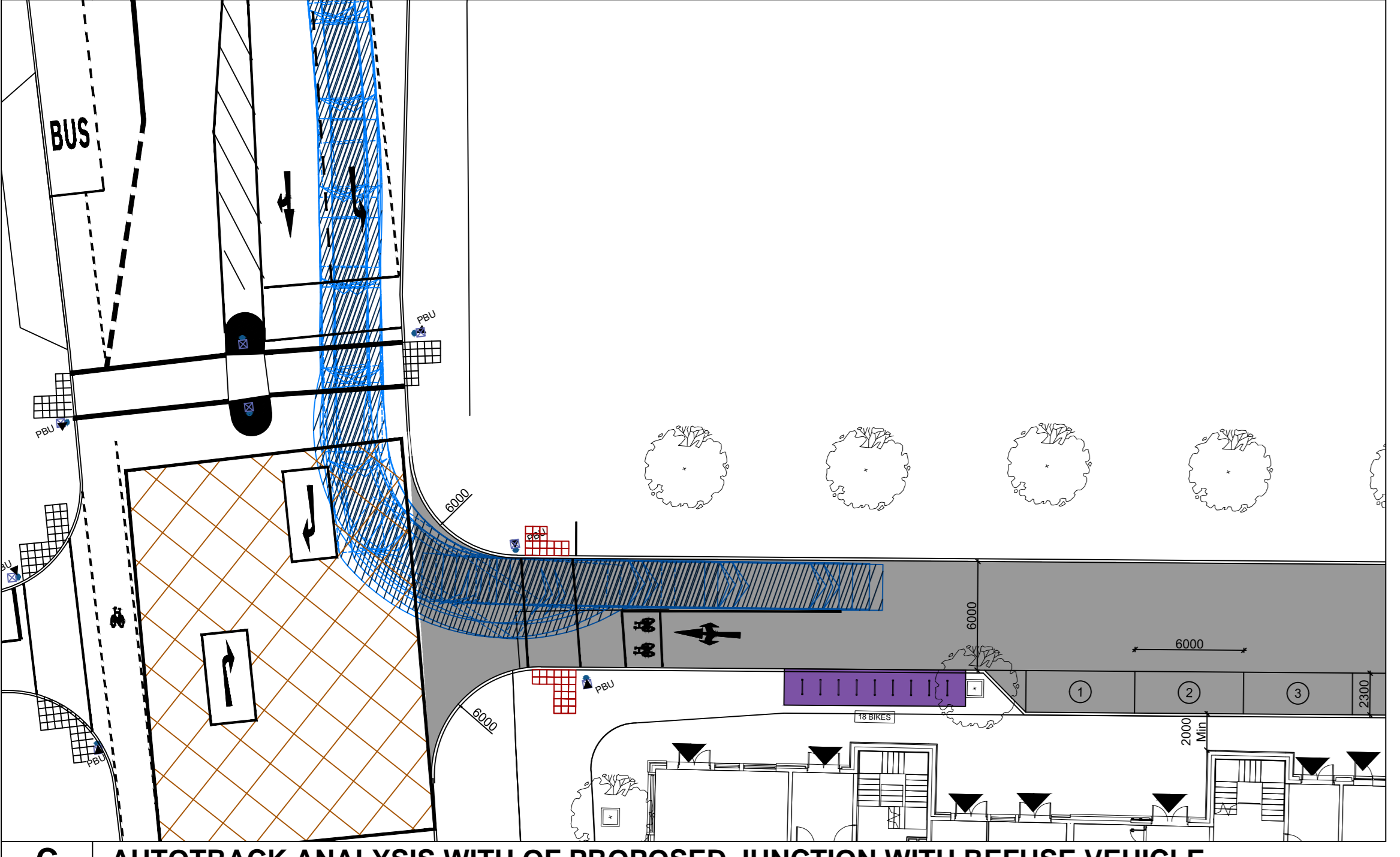


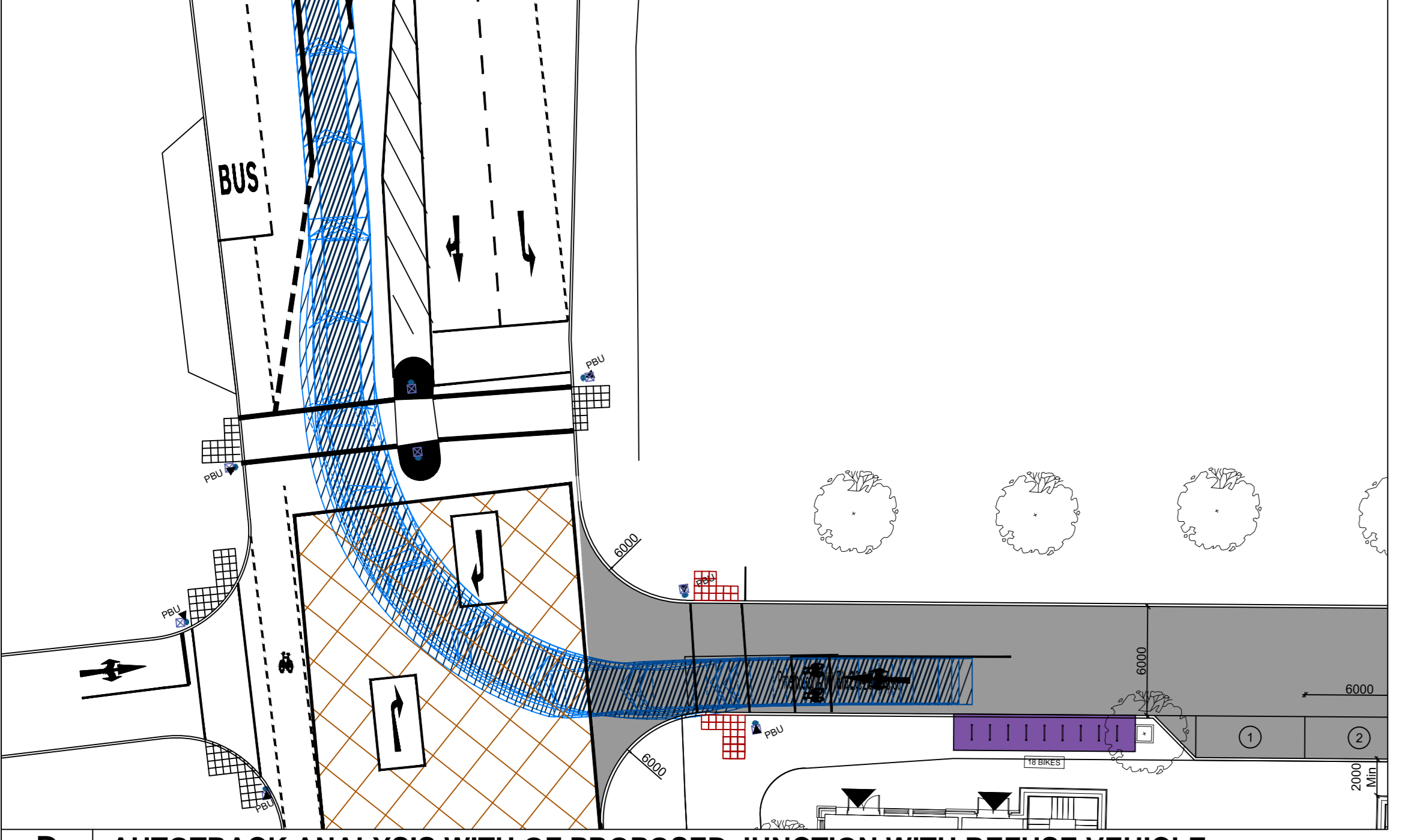
A AUTOTRACK ANALYSIS WITH OF PROPOSED JUNCTION WITH REFUSE VEHICLE
 Scale: 1:250 @ A1



B AUTOTRACK ANALYSIS WITH OF PROPOSED JUNCTION WITH REFUSE VEHICLE
 Scale: 1:250 @ A1



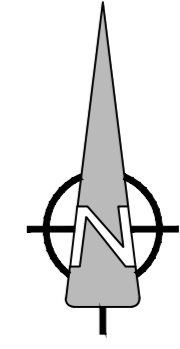
C AUTOTRACK ANALYSIS WITH OF PROPOSED JUNCTION WITH REFUSE VEHICLE
 Scale: 1:250 @ A1



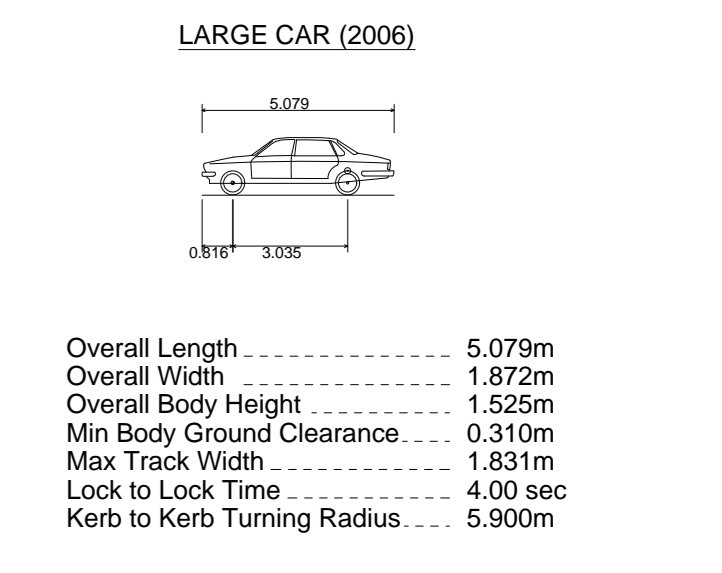
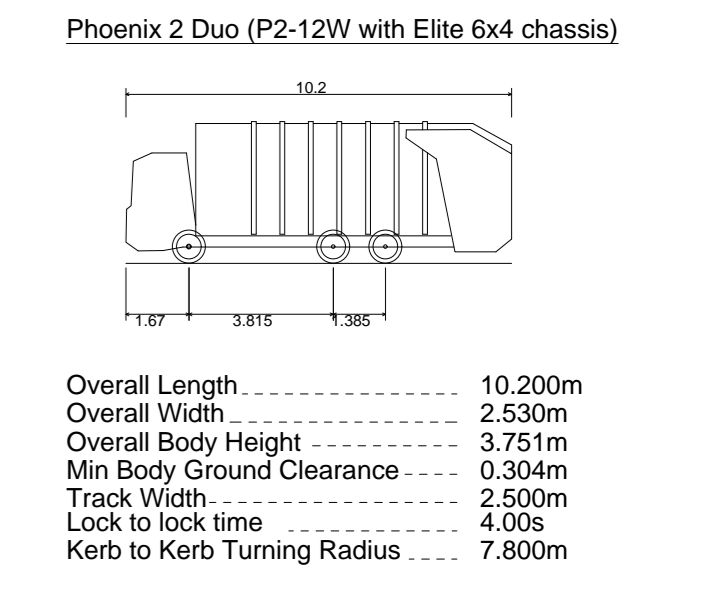
D AUTOTRACK ANALYSIS WITH OF PROPOSED JUNCTION WITH REFUSE VEHICLE
 Scale: 1:250 @ A1



E AUTOTRACK ANALYSIS OF PROPOSED SITE LAYOUT
 Scale: 1:250 @ A1



- NOTES:
- THIS DRAWING IS TO BE READ IN CONJUNCTION WITH ALL OTHER RELEVANT ARCHITECTURAL AND ENGINEERING DRAWINGS. ANY DISCREPANCIES, ERRORS OR OMISSIONS TO BE BROUGHT TO THE ATTENTION OF THE DESIGNER.
 - ALL DIMENSIONS TO BE CHECKED BY THE CONTRACTOR ON SITE PRIOR TO COMMENCEMENT OF WORKS.
 - AECOM LIMITED TO BE INFORMED BY THE CONTRACTOR OF ANY DISCREPANCIES PRIOR TO THE COMMENCEMENT OF WORKS ON SITE.
 - DIMENSIONS OF ALL BOUNDARIES AND ADJOINING ROADS TO BE CHECKED ON SITE PRIOR TO COMMENCEMENT OF WORKS.
 - DO NOT SCALE. ALL MEASUREMENTS AND COORDINATES TO BE CHECKED ON SITE.



ISSUE/REVISION

NO	DATE	ISSUE FOR PLANNING	DESCRIPTION
1	02.03.2022	ISSUE FOR PLANNING	

KEY PLAN

This drawing has been prepared for the use of AECOM's client. It may not be used, modified, reproduced or relied upon by third parties, except as signed by AECOM or as required by law. AECOM accepts no responsibility, and denies any liability whatsoever, to any party that uses or relies on this drawing without AECOM's express written consent. Do not scale this document. All measurements must be obtained from the stated dimensions.